

-7 JUN 2017

BELFAST PLANNING
SERVICE

2017 No. 95

ROADS

The Hannahstown Hill, Belfast (Abandonment) Order (Northern Ireland) 2017

Made - - - -

1st June 2017

Coming into operation -

5th July 2017

The Department for Infrastructure(a) makes the following Order in exercise of the powers conferred by Article 68(1) and (5) of the Roads (Northern Ireland) Order 1993(b) and now vested in it(c).

The Department in accordance with Article 68(4) of that Order proposes on the completion of works providing alternative facilities for road traffic to abandon the area of road described in the Schedule.

Notice has been published, served and displayed in compliance with paragraphs 1, 2 and 3 of Schedule 8 to that Order.

Two objections have been received and subsequently withdrawn.

Citation and commencement

1. This Order may be cited as The Hannahstown Hill, Belfast (Abandonment) Order (Northern Ireland) 2017 and shall come into operation on 5th July 2017.

Application

2. The Department shall carry out such works as it considers necessary for the provision of alternative facilities for road traffic and on completion of the works the area of road described in the Schedule shall be abandoned.

3.—(1) All existing cables, wires, mains, pipes or other apparatus placed along, across, over or under the abandoned area of road shall be retained.

(2) All existing rights as to the use or maintenance of such cables, wires, mains, pipes or other apparatus shall be preserved.

(a) 2016 c. 5 (N.I.)

(b) S.I. 1993/3160 (N.I. 15)

(c) S.R. 1999 No. 481 Article 6(d) and Schedule 4 Part IV

Revocation

4. The Hannahstown Hill, Belfast (Stopping-Up) Order (Northern Ireland) 1995(a) is revoked.

Sealed with the Official Seal of the Department for Infrastructure on 1st June 2017

(L.S.)

G F McKenna

A senior officer of the Department for Infrastructure

SCHEDULE

Article 2

AREA OF ROAD TO BE ABANDONED

An area of 617.6 square metres of superseded road at Hannahstown Hill, Belfast, extending in a north-westerly direction from its junction with Glen Road, more particularly delineated and shown hatched on Map No. IN1/16/528342.

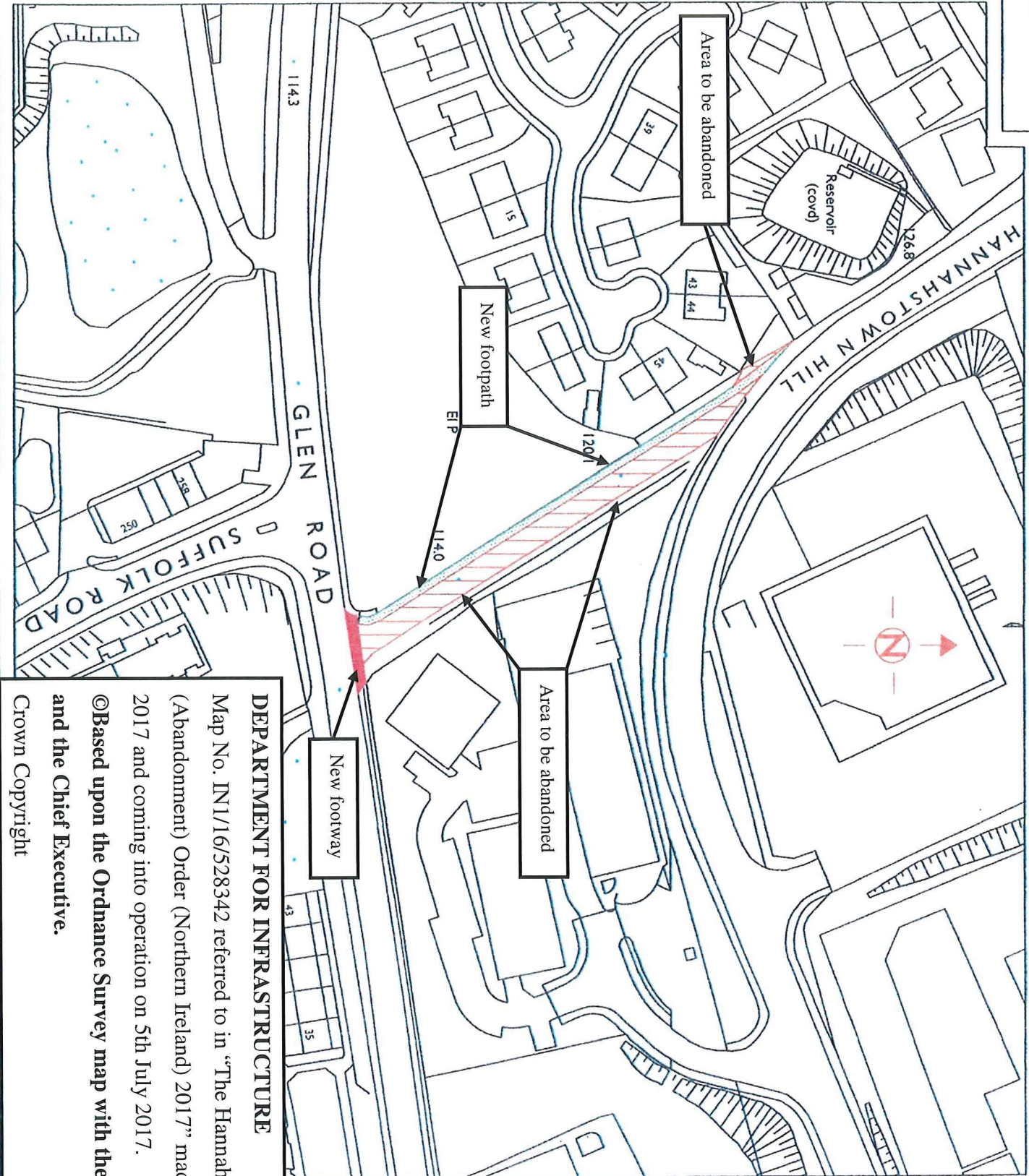
A copy of the map has been deposited at the Department's Headquarters, Room 301 Clarence Court, 10-18 Adelaide Street, Belfast; and at DFI Roads, Eastern Division, Hydebank, 4 Hospital Road, Belfast.

EXPLANATORY NOTE

(This note is not part of the Order)




This Order abandons the area of road described in the Schedule.

(a) S.R. 1995 No. 353



Based upon the Ordnance Survey of Northern Ireland, 1960 State Map with the Permission of the Director and Chief Executive of the Department of Infrastructure, Belfast. Copyright and any liability is preserved or other proceedings.

THIS PLAN IS BASED ON MARDIMENSIONS SUPPLIED BY LANDS SECTION

-  Area to be abandoned
-  Proposed new footpath
-  Extension to footway

NO.	REVISION	DATE
Project		
ABANDONMENT OF LAND AT		
THE HANNAHSTOWN HILL (OLD LINE) LISBURN		

FILE NO.	REVISION	DATE
DESIGN	CHECKED	DATE
DRAWN	APPROVED	DATE
146/07NW/1,2,3&4		19/06/09
Scale	1/1250	

DEPARTMENT FOR INFRASTRUCTURE
 Map No. IN1/16/528342 referred to in "The Hannahstown Hill, Belfast (Abandonment) Order (Northern Ireland) 2017" made by the Department on 1st June 2017 and coming into operation on 5th July 2017.
 ©Based upon the Ordnance Survey map with the Permission of the Director and the Chief Executive.
 Crown Copyright

SCALE 1:1250